





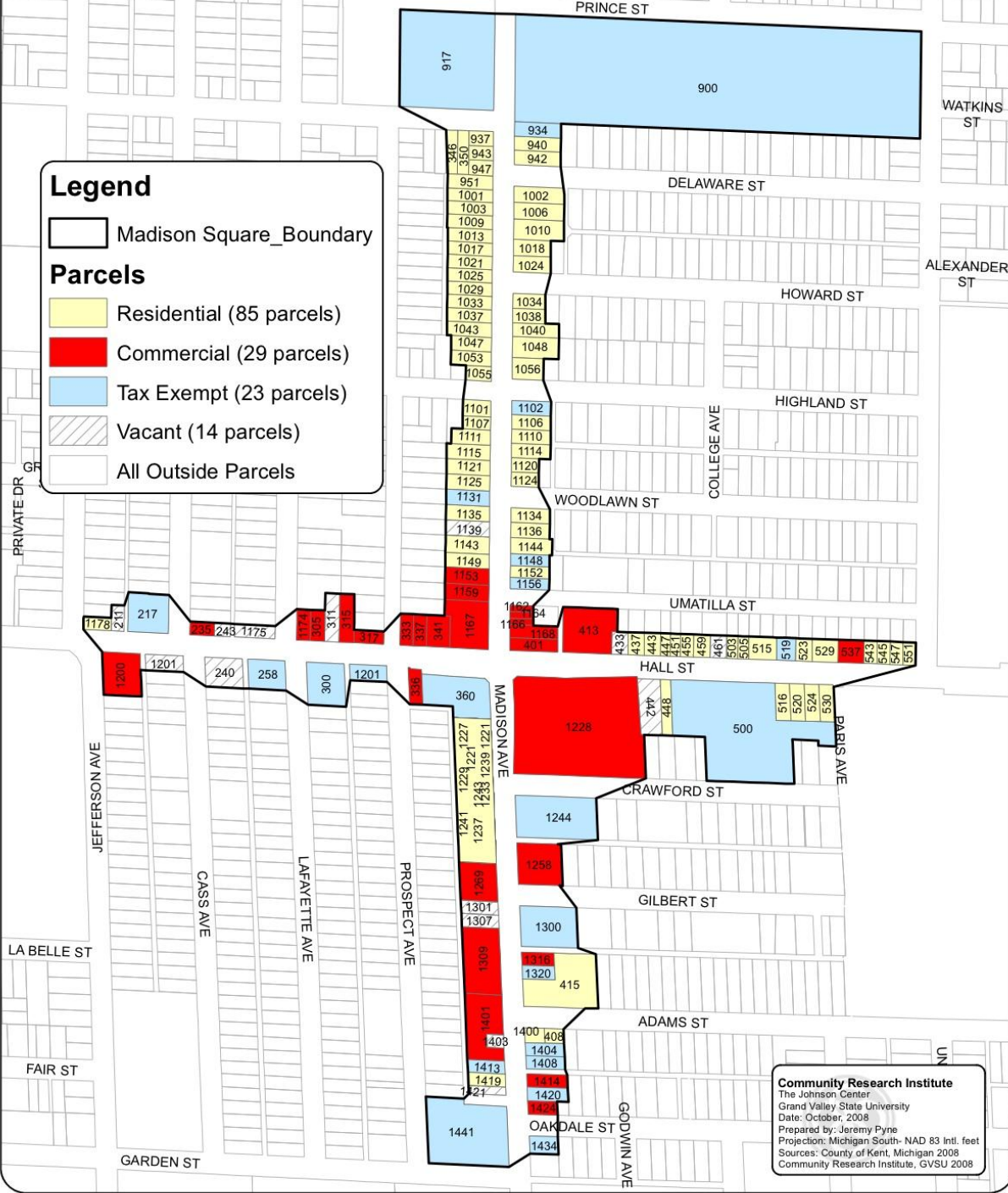


Madison Square Neighborhood Preservation Program

Legend

-  Madison Square_Boundary
- Parcels**
-  Residential (85 parcels)
-  Commercial (29 parcels)
-  Tax Exempt (23 parcels)
-  Vacant (14 parcels)
-  All Outside Parcels



Community Research Institute
 The Johnson Center
 Grand Valley State University
 Date: October, 2008
 Prepared by: Jeremy Pyne
 Projection: Michigan South- NAD 83 Intl. feet
 Sources: County of Kent, Michigan 2008
 Community Research Institute, GVSU 2008